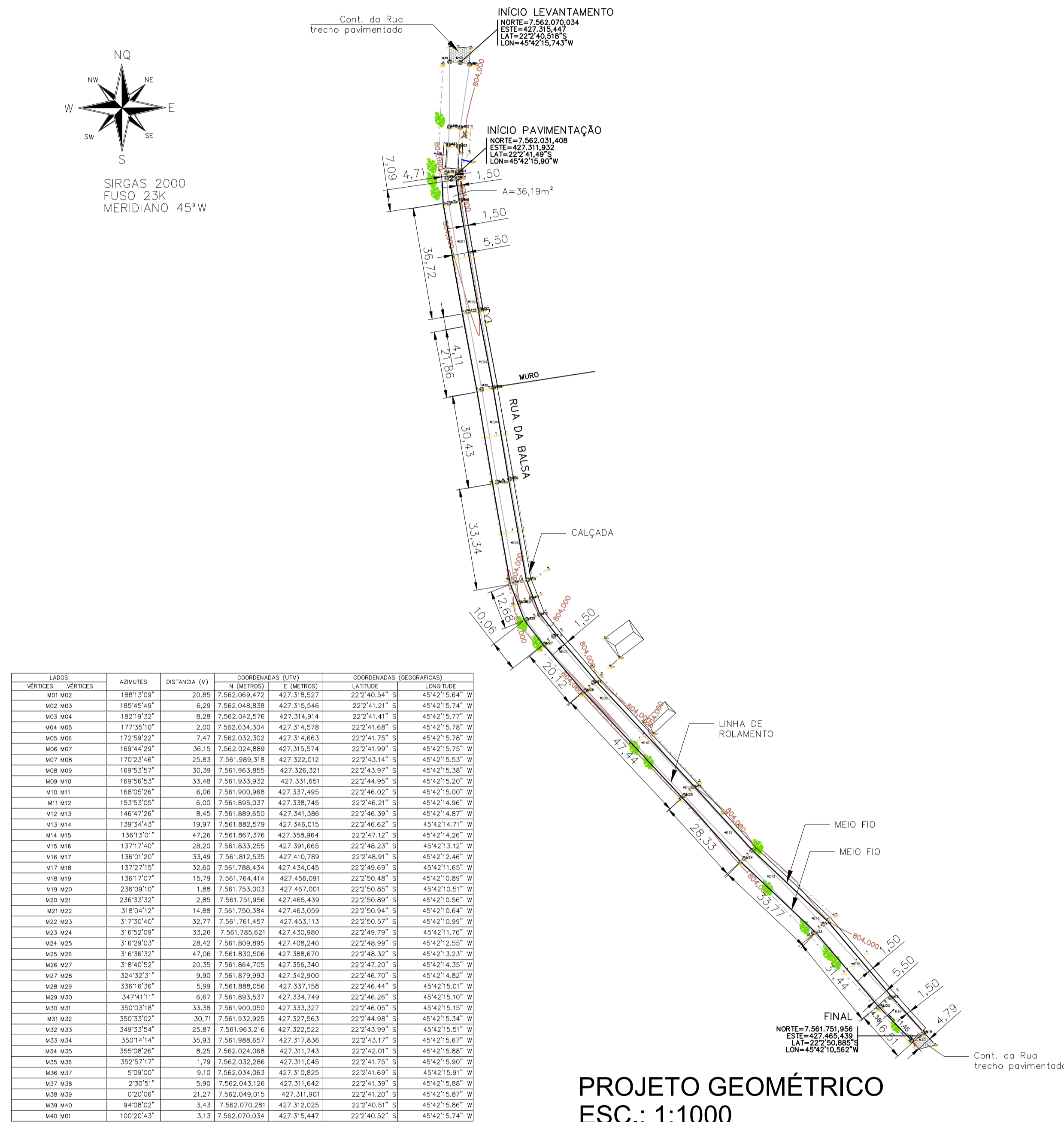
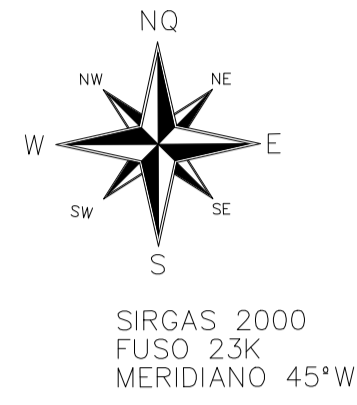


GEORREFERENCIADO

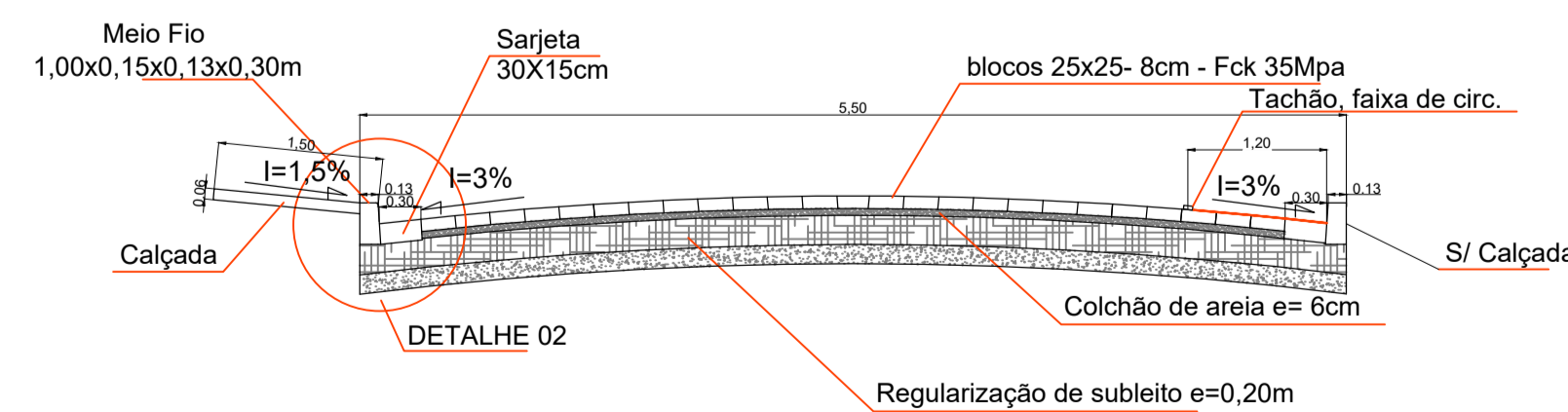
E=427.200 E=427.300 E=427.400



LADOS	VERTICES	ADMITES	DISTANCIA (M)	COORDENADAS (UTM)		COORDENADAS (GEOGRAFICAS)	
				N (MÉTRICOS)	E (MÉTRICOS)	LONGITUDE	LATITUDE
M01	M02	18813,09"	20,85	7.562.069,472	427.318,527	22°40,54' S	45°42'15,64' W
M02	M03	18545,49"	6,29	7.562.048,838	427.315,546	22°41,21' S	45°42'15,74' W
M03	M04	18219,32"	8,28	7.562.042,376	427.314,914	22°41,41' S	45°42'15,77' W
M04	M05	17735,01"	2,00	7.562.034,304	427.314,578	22°41,68' S	45°42'15,78' W
M05	M06	17259,22"	7,47	7.562.032,302	427.314,663	22°41,75' S	45°42'15,78' W
M06	M07	16944,29"	36,15	7.562.024,889	427.315,574	22°41,99' S	45°42'15,75' W
M07	M08	17023,44"	23,83	7.561.989,318	427.322,012	22°43,14' S	45°42'15,53' W
M08	M09	16953,57"	30,39	7.561.963,855	427.326,321	22°43,97' S	45°42'15,38' W
M09	M10	16956,53"	33,48	7.561.933,932	427.331,651	22°44,95' S	45°42'15,20' W
M10	M11	16895,26"	6,06	7.561.900,968	427.337,495	22°46,02' S	45°42'15,00' W
M11	M12	15355,00"	6,00	7.561.895,037	427.338,745	22°46,21' S	45°42'14,98' W
M12	M13	14847,28"	6,45	7.561.889,650	427.341,386	22°46,39' S	45°42'14,87' W
M13	M14	13934,43"	19,97	7.561.882,579	427.348,015	22°46,62' S	45°42'14,71' W
M14	M15	13613,00"	47,26	7.561.867,376	427.358,964	22°47,12' S	45°42'14,28' W
M15	M16	13717,40"	28,20	7.561.833,056	427.391,665	22°48,23' S	45°42'13,12' W
M16	M17	13631,20"	33,49	7.561.812,035	427.410,789	22°48,91' S	45°42'12,46' W
M17	M18	13727,71"	32,60	7.561.788,434	427.434,045	22°49,69' S	45°42'11,65' W
M18	M19	13617,00"	15,79	7.561.764,414	427.456,091	22°50,48' S	45°42'10,89' W
M19	M20	32679,01"	1,88	7.561.753,003	427.467,001	22°50,85' S	45°42'10,51' W
M20	M21	23673,32"	2,85	7.561.751,856	427.464,439	22°50,89' S	45°42'10,56' W
M21	M22	31879,42"	14,88	7.561.750,384	427.463,059	22°50,94' S	45°42'10,64' W
M22	M23	31720,40"	32,71	7.561.761,457	427.463,113	22°50,57' S	45°42'10,99' W
M23	M24	31652,09"	33,26	7.561.785,621	427.430,980	22°49,79' S	45°42'11,76' W
M24	M25	31629,03"	28,42	7.561.809,895	427.408,240	22°48,99' S	45°42'12,55' W
M25	M26	31676,32"	47,06	7.561.830,006	427.388,670	22°48,32' S	45°42'13,23' W
M26	M27	31870,52"	20,35	7.561.854,705	427.356,340	22°47,20' S	45°42'14,35' W
M27	M28	32432,31"	9,90	7.561.879,993	427.342,900	22°46,70' S	45°42'14,82' W
M28	M29	33616,36"	5,99	7.561.888,056	427.337,158	22°46,44' S	45°42'15,01' W
M29	M30	34741,11"	6,77	7.561.893,537	427.334,749	22°46,26' S	45°42'15,10' W
M30	M31	35020,74"	31,38	7.561.900,050	427.313,327	22°46,00' S	45°42'15,10' W
M31	M32	35033,02"	30,71	7.561.932,925	427.327,563	22°44,98' S	45°42'15,34' W
M32	M33	34933,54"	25,87	7.561.963,216	427.322,522	22°43,99' S	45°42'15,31' W
M33	M34	35074,41"	35,93	7.561.988,657	427.317,838	22°43,17' S	45°42'15,67' W
M34	M35	35578,26"	8,29	7.562.024,068	427.311,243	22°42,01' S	45°42'15,88' W
M35	M36	35271,71"	1,79	7.562.032,286	427.311,045	22°41,70' S	45°42'15,90' W
M36	M37	50970,07"	9,10	7.562.034,063	427.310,825	22°41,69' S	45°42'15,91' W
M37	M38	23059,01"	5,90	7.562.043,126	427.311,842	22°41,59' S	45°42'15,88' W
M38	M39	02070,6"	21,27	7.562.049,015	427.311,901	22°41,20' S	45°42'15,87' W
M39	M40	9408,02"	3,43	7.562.070,281	427.312,025	22°40,51' S	45°42'15,86' W
M40	M01	10020,45"	3,13	7.562.070,034	427.318,447	22°40,52' S	45°42'15,74' W

PROJETO GEOMÉTRICO
ESC.: 1:1000
ÁREA: 1.827,84m²
OBS.: NÃO HÁ NENHUMA INTERFERÊNCIA A SER REMOVIDA

E=427.200 E=427.300 E=427.400 E=427.500



CORTE TRANSVERSAL S/ESC.

PLANTA DE SITUAÇÃO SEM ESCALA

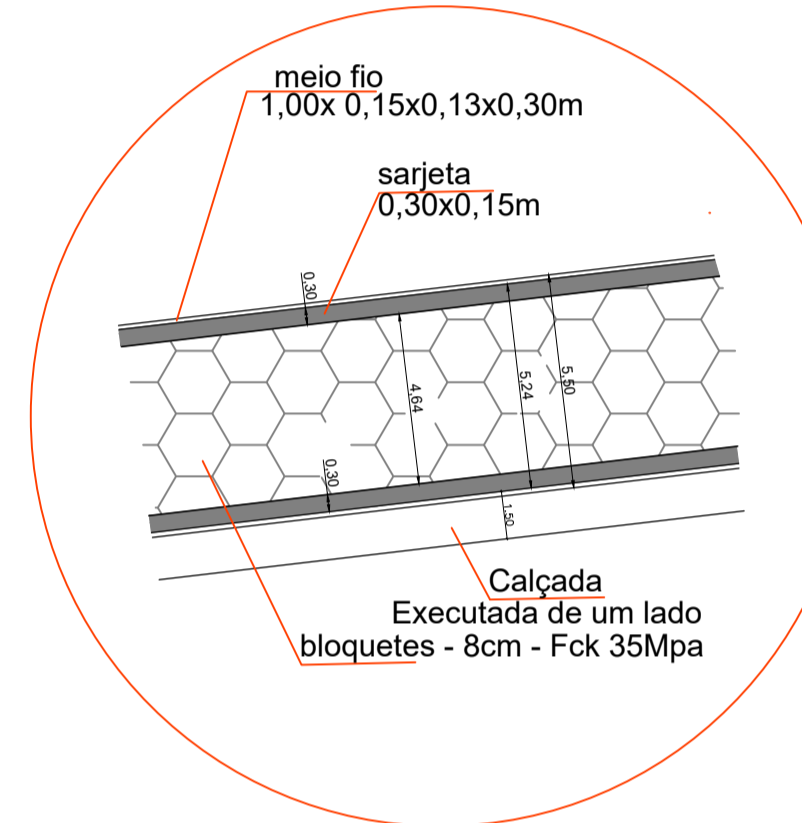


PLANTA DE SITUAÇÃO

[Sem Escala]

CONVENÇÕES:

- MEIO FIO
- SARJETA
- BLOCO INTERTRAVADO 25X25



PROJETO DE PAVIMENTAÇÃO, DRENAGEM, SINALIZAÇÃO VIÁRIA E ACESSIBILIDADE

Folha: 01/04

END.: RUA DA BALSAS, B. ITAGAÇABA CAREAÇU/MG

PROP.: PREFEITURA MUNICIPAL DE CAREAÇU
 CNPJ: 17.935.388/0001-15

Data: 12/11/2024

Escala: Indicadas

QUADRO DE ÁREAS:

Total = 1.827,84m²

Quadro de Assinaturas:

Prop.:
 Prefeitura Municipal Careaçu/MG
 Resp. Téc.:
 Edione Sílvia Ferreira
 CAU A19.326-7

PRANCHA:
 PROJETO GEOMÉTRICO

RRT:14279581

Contrato de Repasse:
 946055/2023
 Nº da Proposta:
 050930/2023

APROVADA
 12 de novembro de 2024

Prefeitura Municipal Careaçu/MG